

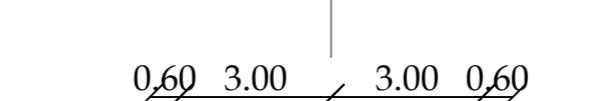
Struktura

ŠIROČINE PROMJENLJIVOSTI

PRESJEK 1-1



PRESJEK 2-2



PRESJEK 3-3



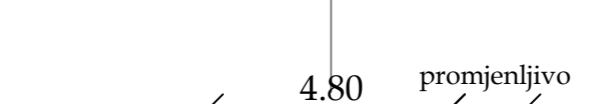
PRESJEK 4-4



PRESJEK 5-5



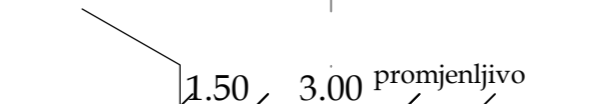
PRESJEK 5a-5a



PRESJEK 6-6



PRESJEK 7-7



KOORDINATE TAČAKA "A"		
Tačka br.	X	Y
01	6576222.293	4694595.137
02	6576253.903	4694539.631
03	6576254.106	4694539.353
04	6576279.920	4694560.819
05	6576296.360	4694538.568
06	6576312.931	4694515.934
07	6576285.666	4694496.400
08	6576277.637	4694507.327
09	6576318.335	4694463.848
10	6576187.946	4694549.736

KOORDINATE TAČAKA "A1"		
Tačka br.	X	Y
01	6576218.958	4694608.535
02	6576182.167	4694614.889
03	6576238.775	4694560.220
04	6576241.006	4694595.145
05	6576210.772	4694577.297
06	6576176.696	4694536.153
07	6576187.925	4694526.853
08	6576250.187	4694484.159
09	6576288.463	4694532.780
10	6576316.725	4694510.783
11	6576304.653	4694470.557
12	6576368.979	4694433.946
13	6576266.774	4694395.457
14	6576245.885	4694631.672
15	6576155.016	4694398.224
16	6576175.371	4694470.374
17	6576215.504	4694510.065
18	6576280.290	4694560.493
19	6576125.774	4694413.409
20	6576134.197	4694443.246
21	6576163.083	4694555.903
22	6576132.929	4694521.354

obrađivač Plana	Struktura d.o.o.	odluka o izradi Plana 351/07-1111 od 02.03.2007
naručilac Plana	OPŠTINA CETINJE	godina izrade Plana 2011
naziv Plana	URBANISTIČKI PROJEKAT STARI OBOD u CETINJU	razmjera 1:1000
faza	PREDLOG PLANA	broj grafičkog priloga 09
grafički prilog	SAOBRAČAJ	