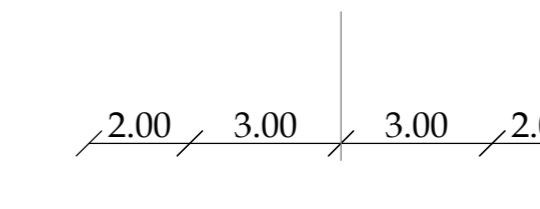


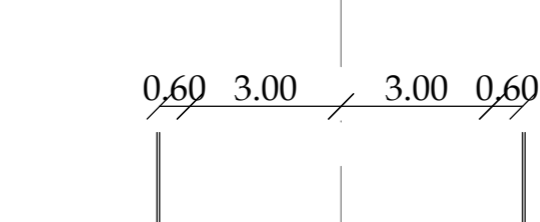
Struktura

УУУÜØ ÐÀÛÜØÛØØØ

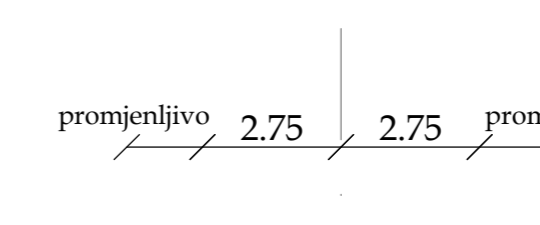
PRESJEK 1-1



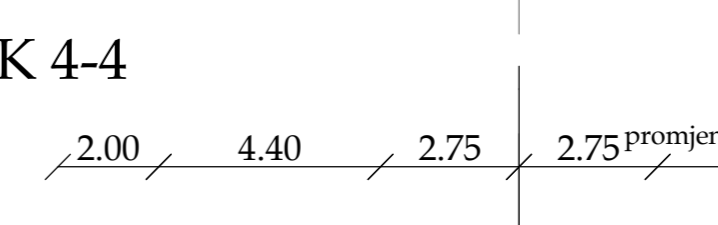
PRESJEK 2-2



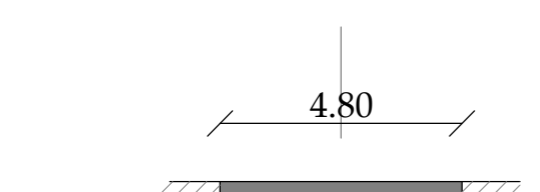
PRESJEK 3-3



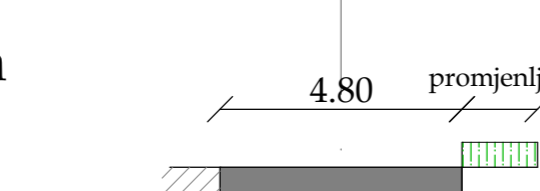
PRESJEK 4-4



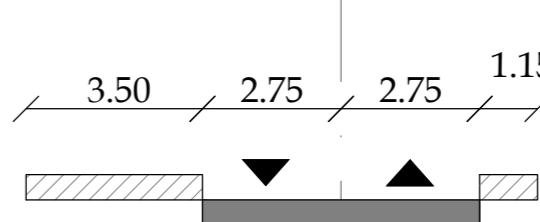
PRESJEK 5-5



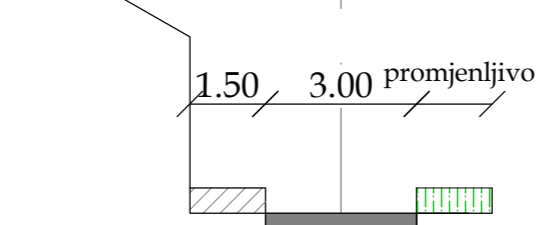
PRESJEK 5a-5a



PRESJEK 6-6



PRESJEK 7-7



KOORDINATE TAČAKA GARAZE "G"		
Tačka br.	X	Y
01	6576185.014	4694546.196
02	6576176.696	4694536.153
03	6576244.907	4694479.660
04	6576269.469	4694500.501
05	6576219.049	4694477.704
06	6576250.942	4694516.212
07	6576221.291	4694540.769
08	6576189.398	4694502.262
09	6576211.085	4694528.447
10	6576240.736	4694503.890
11	6576210.772	4694577.297

obrađivač Plana	Struktura d.o.o.	
naručilac Plana	OPŠTINA CETINJE	odluka o izradi Plana 351/07-1111 od 02.03.2007
naziv Plana	URBANISTIČKI PROJEKT STARI OBOD u CETINJU	godina izrade Plana 2011
faza	PREDLOG PLANA	razmjera 1:1000
grafički prilog	SAOBRAČAJ - GARAŽE	broj grafičkog priloga 09a

